

Southeastern Ohio- Hocking Hills, Nelsonville and Athens

Hocking Hills Recreation Area

- 1. Old Man's Cave
- 2. Cedar Falls
- 3. Ash Cave

Nelsonville Area

- 4. Hocking College
- 5. Rocky Brand Boot store

Athens Area

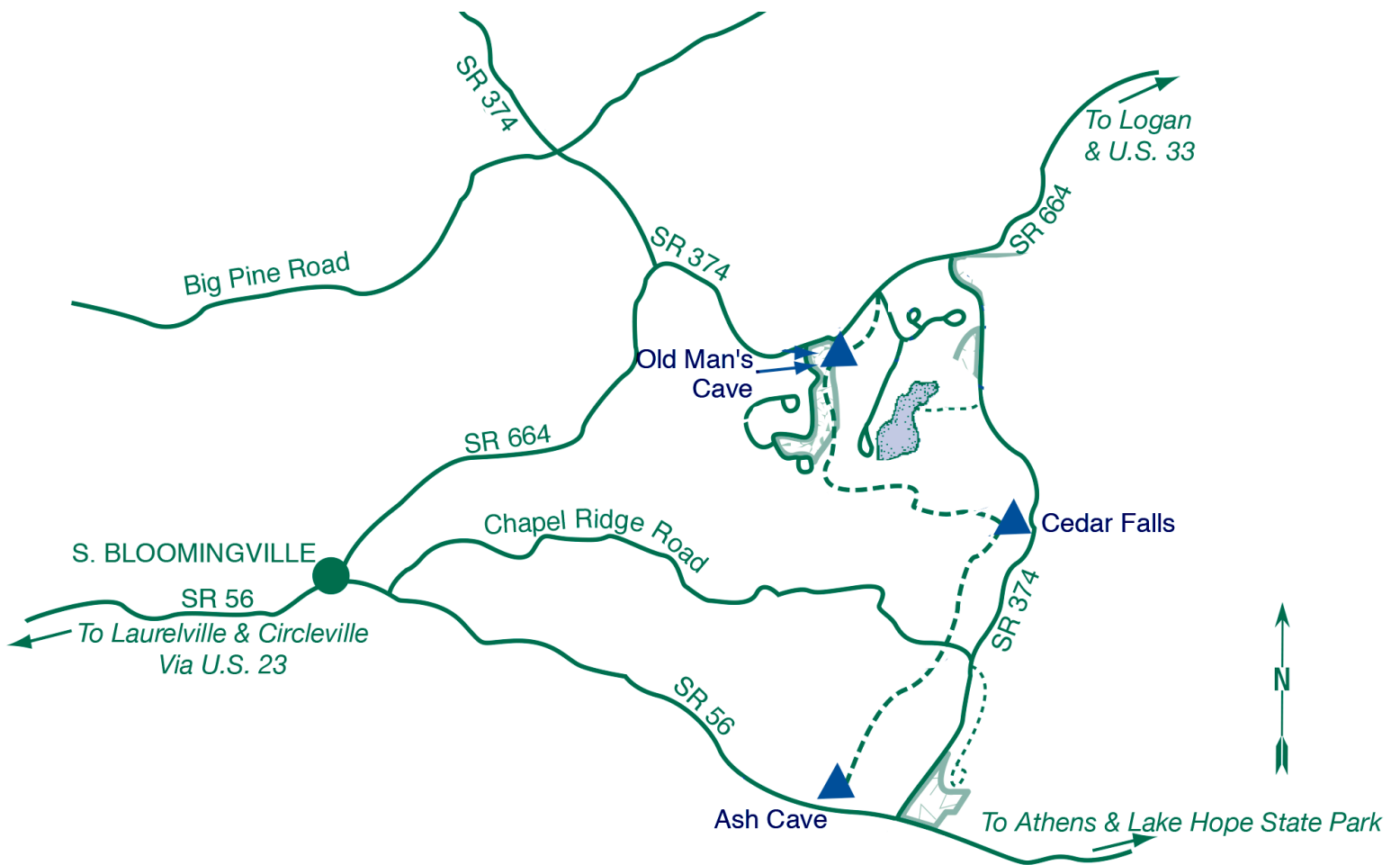
- 6. Strouds Run State Park swimming, picnic
- 7. Kennedy Museum of Art
- 8. Dairy Barn Arts Center

Book stores and vegetarian restaurants in Athens. Athens has a WalMart east of town and chain restaurants on East State Street.


[Google Maps](https://www.google.com/maps)

<http://goo.gl/maps/CUOMv>





Ash Cave, Cedar Falls and Old Man's Cave were the high points of scenery for me in Hocking Hills. Don't miss the Sphinx Head at Old Man's Cave.



Nelsonville is on Rt 33 between Logan and Athens
 They have fast food on the south end of town and gas stations



Rocky Boot outlet

<http://goo.gl/FUE9xg>

Hocking College

www.hocking.edu/



Strouds Run State Park - <http://goo.gl/H5DvSY>

swimming, picnic, short hiking trails
about 5 miles north east of Athens



Rainy Day Diversions in Athens (Ohio University)

The Kennedy Museum of Art at Ohio University

Admission is free - Gallery Hours

Mon. Tue. 10am - 5pm

Wed. Fri. 10am - 5pm

Thurs. 10am - 8pm

Sat. Sun 1 - 5pm

<https://goo.gl/LMzbp>

The Dairy Barn Arts Center

Closed Mondays

Tuesday noon-5:00pm

Wednesday noon-5:00pm

Thursday noon-5:00pm

Friday noon-5:00pm

Saturday noon-5:00pm

Sunday noon-5:00pm

<http://goo.gl/f07QX>

Dairy Barn Arts Center is

about 1 mile southwest of the Kennedy Museum of Art



Downtown Athens

Follett's Book Store- 63 S Court Street - <http://goo.gl/w0vru>

College Book Store- 50 S Court Street - <https://goo.gl/Ybg2N7>

Comic Book Store (**Wizard's Guild**) - 19 W Washington St - <https://goo.gl/XM1Q35>



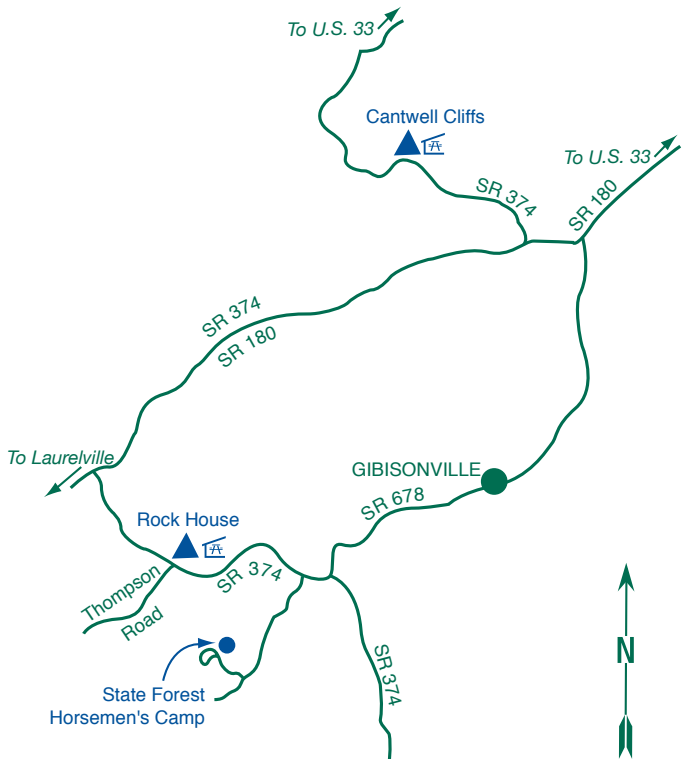
Google Maps- Athens OH- <http://goo.gl/maps/5EbSS>

"vegetarian restaurants loc: Athens, OH 45701"

Hocking Hills State Park

19852 S. R. 664
Logan, Ohio 43138

(740) 385-6841 ext. 3 - Park Office
(740) 385-6165 ext. 250 - Camp Office
(866) 644-6727 - Cottage & Camping Reservations

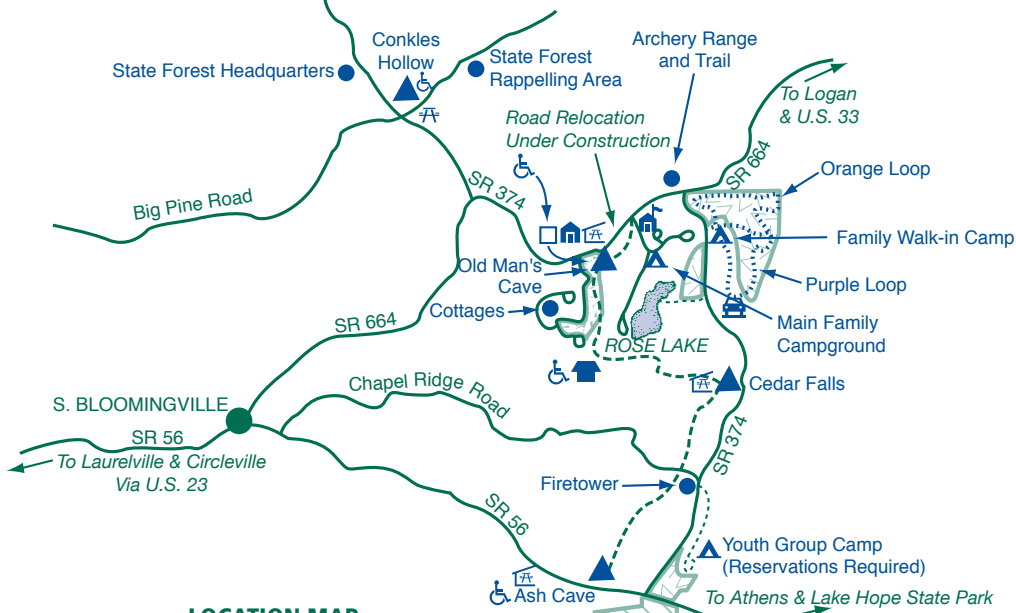


TRAILS

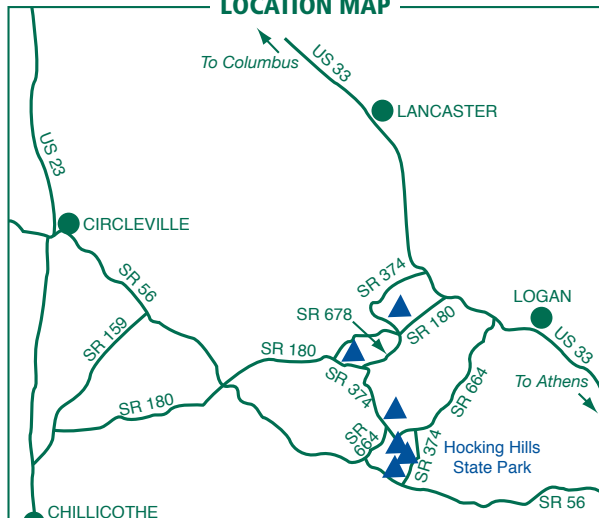
Area Trail	Miles	Time
Ash Cave Gorge ♿	1/4 mi	1/2 hr
Ash Cave Rim	1/2 mi	1 hr
Cedar Falls	1/2 mi	1/2 hr
Old Man's Cave	1 mi	1 hr
Conkles Hollow ♿	1 mi	1/2 hr
Conkles Hollow Rim	2 1/2 mi	1 1/2 hr
Rock House	1/2 mi	1/2 hr
Cantwell Cliffs	1 mi	1 1/2 hr

Buckeye Trail	Miles	Time
Old Man's Cave-Cedar Falls	3 mi	2 hr
Cedar Falls-Ash Cave	3 mi	1 1/2 hr

Mountain Biking Trail	Miles	Difficulty
Orange Loop	2 mi	difficult
Purple Loop	2 mi	moderate



LOCATION MAP



LEGEND

- Park Office/Cottage & Camp Check-in
- Naturalist Cabin
- Visitor Center
- Dining Lodge
- Picnic Area
- Picnic Shelter
- Points of Interest
- Camping Area
- Fishermen's Parking
- Grandma Gatewood/Buckeye Trail
- Dotted line icon"/> Rose Lake Trail
- Dotted line icon"/> Mountain Bike Trail
- Cliff
- Hatched area icon"/> Hunting Area
- Archery target icon"/> Archery Hunting Area
- Wheelchair icon"/> Wheelchair Accessible

Ash Cave



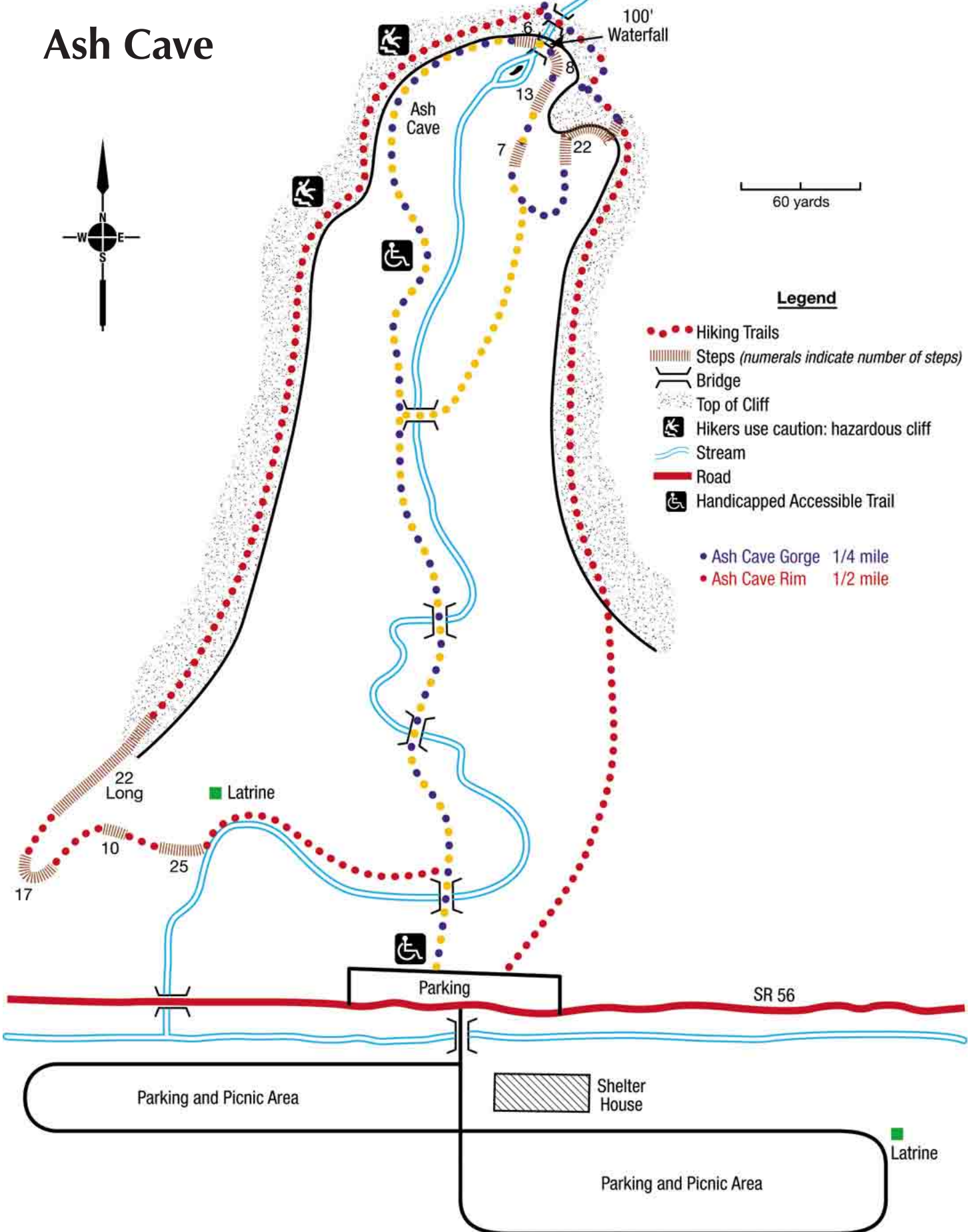
Buckeye Trail to Cedar Falls
100' Waterfall

60 yards

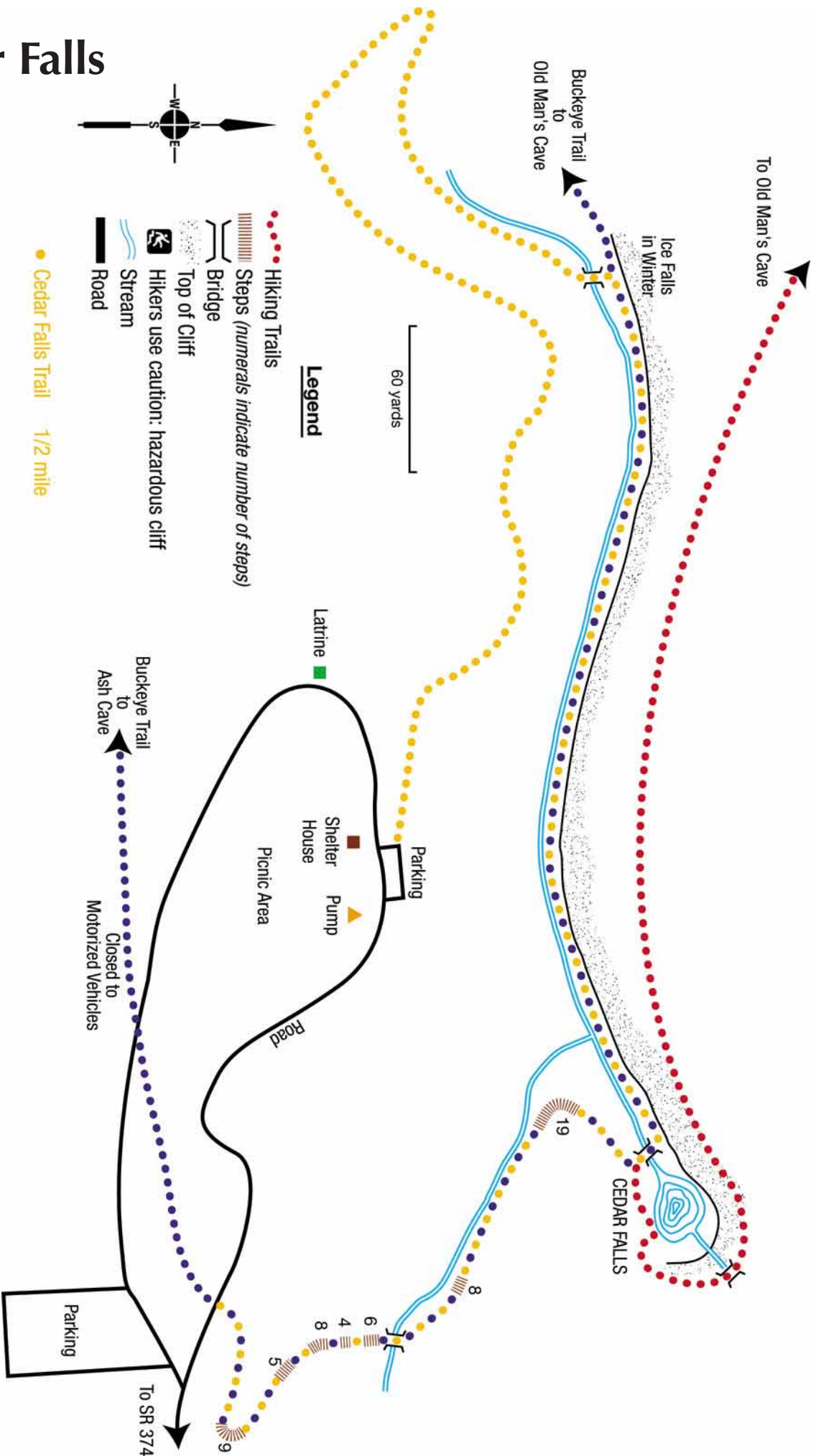
Legend

- Hiking Trails
- Steps (numerals indicate number of steps)
- Bridge
- Top of Cliff
- Hikers use caution: hazardous cliff
- Stream
- Road
- Handicapped Accessible Trail

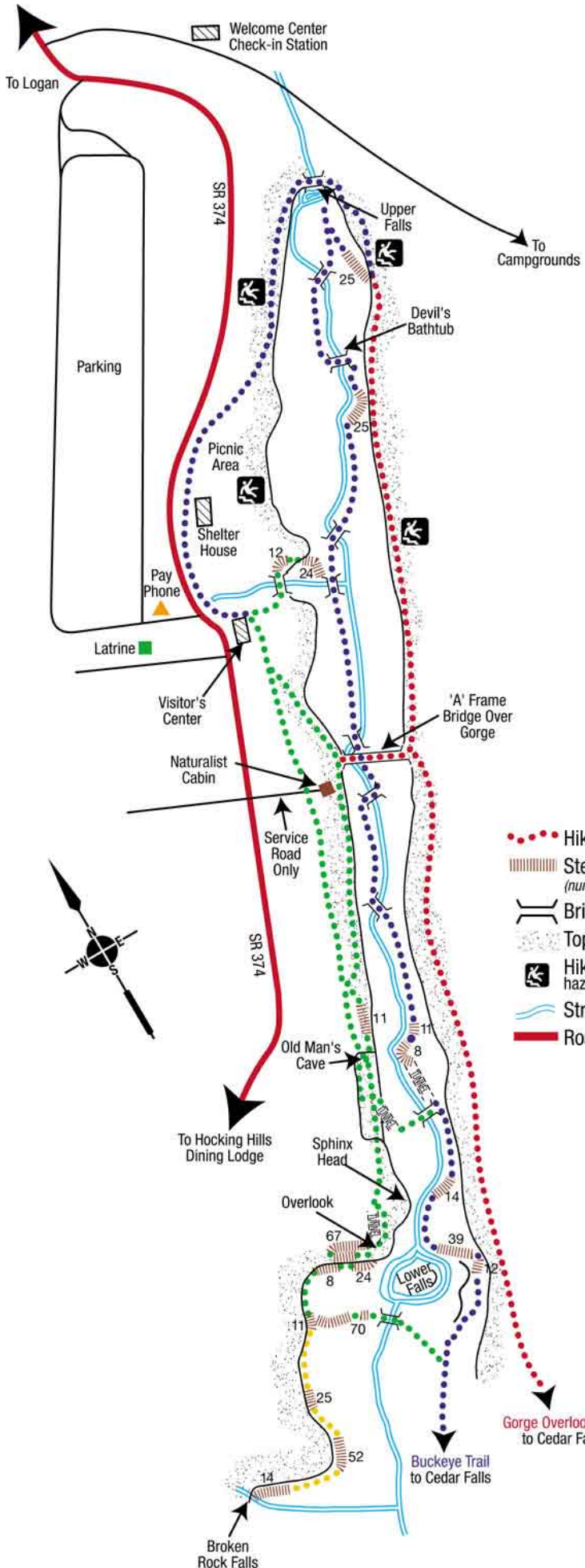
- Ash Cave Gorge 1/4 mile
- Ash Cave Rim 1/2 mile



Cedar Falls



Old Man's Cave



Legend

- Hiking Trail
- Steps (numerals indicate number of steps)
- Bridge
- Top of Cliff
- Hikers use caution: hazardous cliff
- Stream
- Road
- Grandma' Gatewood Trail
- Gorge Overlook Trail
- Exit Trails
- Loop Trail

